




# Herald Provincial Park and Margaret Falls













**11U 344504E 5628692N**




Distance: Margaret Falls ~ 450 m  
Upper Canyon Loop ~ 2.7 km

For detailed information about these trails or to report trail issues visit  
**[www.ShuswapTrails.com](http://www.ShuswapTrails.com)**

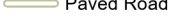
**Amenities**

-  Camping
-  Boat Launch
-  Day-Use Area
-  Dog Beach
-  Parking
-  Playground
-  Swimming
-  Toilet
-  Viewpoint
-  Waterfall




**System Trails**

-  Easiest
-  Easy
-  More Difficult



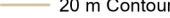
**Transportation**


-  Paved Road


**Water**

-  Lake
-  Perennial Stream
-  Seasonal Stream


**Other**

-  Park / Rec Site
-  Other Nearby Trails
-  20 m Contour

 **1234** Distances in Metres

  
0 100 200 M

Scale: 1:7,000  
NAD83UTM11N  
Published: 1/6/2023



The extensive network of parks and trails in the Shuswap Region have been made possible through the collaborative efforts of many land managers and trail stewards working together.

Please refer to the Shuswap Trail Guide for details of the organizations involved in creating these trail experiences in the Shuswap.