



The Shuswap TRAIL

For detailed information about these trails or to report trail issues visit www.ShuswapTrails.com

Bastion Mountain




 11U 340617E 5628269N


Distance: 10.6 kms FSR
1 km Lookout Loop


Active Forest Service Road
Watch for Vehicle Traffic


Amenities

 Viewpoint


System Trails


 Easy

 More Difficult

 FSR Route


Transportation


 Paved Road

 Gravel Road


Water


 Lake


 Perennial Stream


 Seasonal Stream

Other

 Other Nearby Trails

 20 m Contour

 **1234** Distances in Metres


0 800 M

Scale: 1:24,000
NAD83UTM11N
Published: 1/4/2023



The extensive network of parks and trails in the Shuswap Region have been made possible through the collaborative efforts of many land managers and trail stewards working together.

Please refer to the Shuswap Trail Guide for details of the organizations involved in creating these trail experiences in the Shuswap.

This map was created by the CSRD GIS Department. No representation or warranty is made to the accuracy of the information. Do not rely solely on this map for navigation. Use of these trails is at your own risk. Always be prepared and plan accordingly.