




North Fork Wild





11U 380996E 5651164N


Distance: Various. 2-4+ kms
Duration: Various. 1+ hour

Amenities


 Parking


 Shelter

 Toilet


 Viewpoint

System Trails


 More Difficult


 Most Difficult


Transportation

 Gravel Road


Water


 Lake / River



 Year-Round Stream


 Seasonal Stream

Other


 Park / Rec Site

 20 m Contour

 1234  Distances in Metres



Scale: 1:3,500
NAD83UTM11N
Published: 1/4/2023



The extensive network of parks and trails in the Shuswap Region have been made possible through the collaborative efforts of many land managers and trail stewards working together.

Please refer to the Shuswap Trail Guide for details of the organizations involved in creating these trail experiences in the Shuswap.

For detailed information about these trails or to report trail issues visit www.ShuswapTrails.com

This map was created by the CSRD GIS Department. No representation or warranty is made to the accuracy of the information. Do not rely solely on this map for navigation. Use of these trails is at your own risk. Always be prepared and plan accordingly.