





McGuire Lake

11U 339430E 5619254N

Distance: 812 m loop

Amenities

- Friendship Garden
- Parking
- Toilet

System Trails

- Easiest

Transportation

- Highway
- Paved Road
- Railroad


Water

- Lake


Other

- Park / Rec Site
- Other Nearby Trails
- 20 m Contour

1234 Distances in Metres



Scale: 1:2,000
NAD83UTM11N
Published: 1/3/2023



The extensive network of parks and trails in the Shuswap Region have been made possible through the collaborative efforts of many land managers and trail stewards working together.

Please refer to the Shuswap Trail Guide for details of the organizations involved in creating these trail experiences in the Shuswap.

This map was created by the CSRSD GIS Department. No representation or warranty is made to the accuracy of the information. Do not rely solely on this map for navigation. Use of these trails is at your own risk. Always be prepared and plan accordingly.