

For detailed information about these trails or to report trail issues visit www.ShuswapTrails.com

Larch Hills Traverse

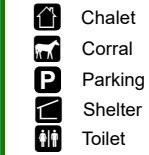


◆ 11U 344356E 5617964N

★ 11U 358952E 5632986N

Distance: 40 kms (one way)


Amenities



System Trails



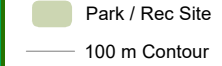
Transportation



Water



Other



1234 Distances in Kilometres



Scale: 1:90,000
NAD83UTM11N
Published: 9/13/2024



The extensive network of parks and trails in the Shuswap Region have been made possible through the collaborative efforts of many land managers and trail stewards working together.

Please refer to the Shuswap Trail Guide for details of the organizations involved in creating these trail experiences in the Shuswap.

This map was created by the CSRD GIS Department. No representation or warranty is made to the accuracy of the information. Do not rely solely on this map for navigation. Use of these trails is at your own risk. Always be prepared and plan accordingly.