







Coyote Park




 11U 339957E 5623304N



Distance: Various. 2.5 kms Trails
Outer Loop is 1.2 kms

Duration: 30 min to 1 hour




Amenities

 Parking




System Trails


 Easy
 More Difficult

Transportation


 Paved Road
 Gravel Road
 Railroad

Other

 Lake
 Park / Rec Site
 20 m Contour

 1234 Distances in Metres

Scale: 1:4,000
NAD83UTM11N
Published: 1/3/2023



The extensive network of parks and trails in the Shuswap Region have been made possible through the collaborative efforts of many land managers and trail stewards working together.

Please refer to the Shuswap Trail Guide for details of the organizations involved in creating these trail experiences in the Shuswap.