






Canoe Beach



 11U 341960E 5625138N

Distance: 15 m to Dog Beach
20 m to Paddle Centre

Amenities

 Dog Park

 Parking

 Playground

 Swimming

 Toilet

System Trails

 Easiest

 Easy

Transportation

 Paved Road

 Gravel Road

 Railroad

Water

 Lake

Other

 Park / Rec Site

 Other Nearby Trails

 20 m Contour


0 120 M

Scale: 1:3,500
NAD83UTM11N
Published: 1/3/2023



The extensive network of parks and trails in the Shuswap Region have been made possible through the collaborative efforts of many land managers and trail stewards working together.

Please refer to the Shuswap Trail Guide for details of the organizations involved in creating these trail experiences in the Shuswap.

This map was created by the CSRD GIS Department. No representation or warranty is made to the accuracy of the information. Do not rely solely on this map for navigation. Use of these trails is at your own risk. Always be prepared and plan accordingly.