









For detailed information about these trails or to report trail issues visit www.ShuswapTrails.com



Badger Park






 TH: 11U 339849E 5617335N


Distance: Various. 650 m of trails


System Trails

-  Easiest
-  Easy

Other


-  Paved Road
-  20 m Contour
-  Park

 1234 Distances in Metres



0 50 M

Scale: 1:1,500
NAD83UTM11N
Published: 1/3/2023



The extensive network of parks and trails in the Shuswap Region have been made possible through the collaborative efforts of many land managers and trail stewards working together.

Please refer to the Shuswap Trail Guide for details of the organizations involved in creating these trail experiences in the Shuswap.

This map was created by the CSRD GIS Department. No representation or warranty is made to the accuracy of the information. Do not rely solely on this map for navigation. Use of these trails is at your own risk. Always be prepared and plan accordingly.